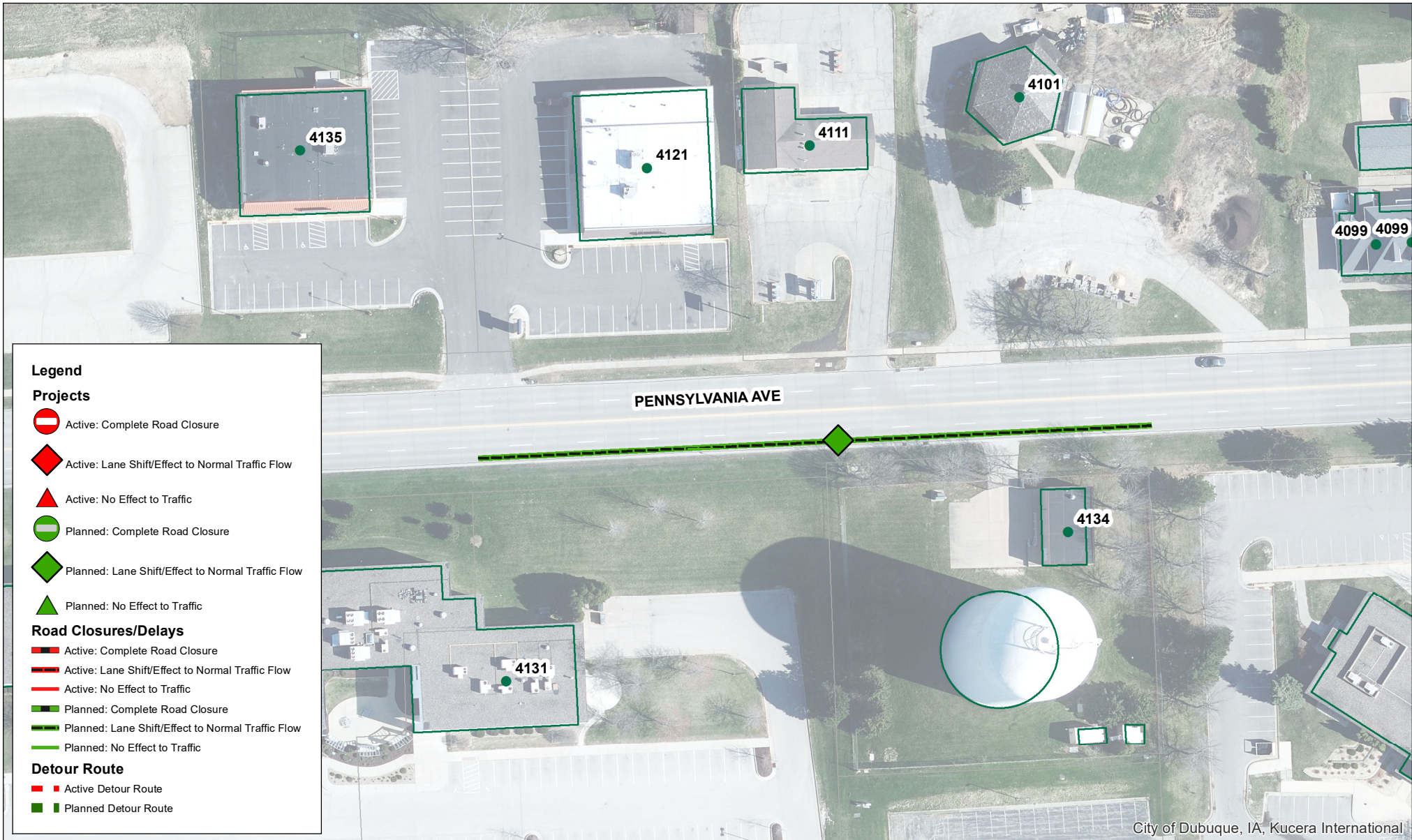


Pennsylvania Ave Lane Closure









Special Achievement in GIS
2018 Award Winner

Wednesday September 6 at 7:00 AM to Monday September 11 at 5:00 PM









Legend



Projects

-  Active: Complete Road Closure
-  Active: Lane Shift/Effect to Normal Traffic Flow
-  Active: No Effect to Traffic
-  Planned: Complete Road Closure
-  Planned: Lane Shift/Effect to Normal Traffic Flow
-  Planned: No Effect to Traffic

Road Closures/Delays

-  Active: Complete Road Closure
-  Active: Lane Shift/Effect to Normal Traffic Flow
-  Active: No Effect to Traffic
-  Planned: Complete Road Closure
-  Planned: Lane Shift/Effect to Normal Traffic Flow
-  Planned: No Effect to Traffic

Detour Route

-  Active Detour Route
-  Planned Detour Route

City of Dubuque, IA, Kucera International

DISCLAIMER: This information was compiled using the Dubuque Area Geographic Information System (DAGIS), which includes data created by both the City of Dubuque and Dubuque County. It is understood that, while the City of Dubuque and participating agencies utilized the most current and accurate information available, DAGIS and its suppliers do not warrant the accuracy or currency of the information or data contained herein. The City and participating agencies shall not be held liable for any direct, indirect, incidental, consequential, punitive, or special damages, whether foreseeable or unforeseeable, arising out of the authorized or unauthorized use of this data or the inability to use this data or out of any breach of warranty whatsoever.



Map Prepared by:
City of Dubuque
Water Department
1902 Hawthorne St
563-589-4291