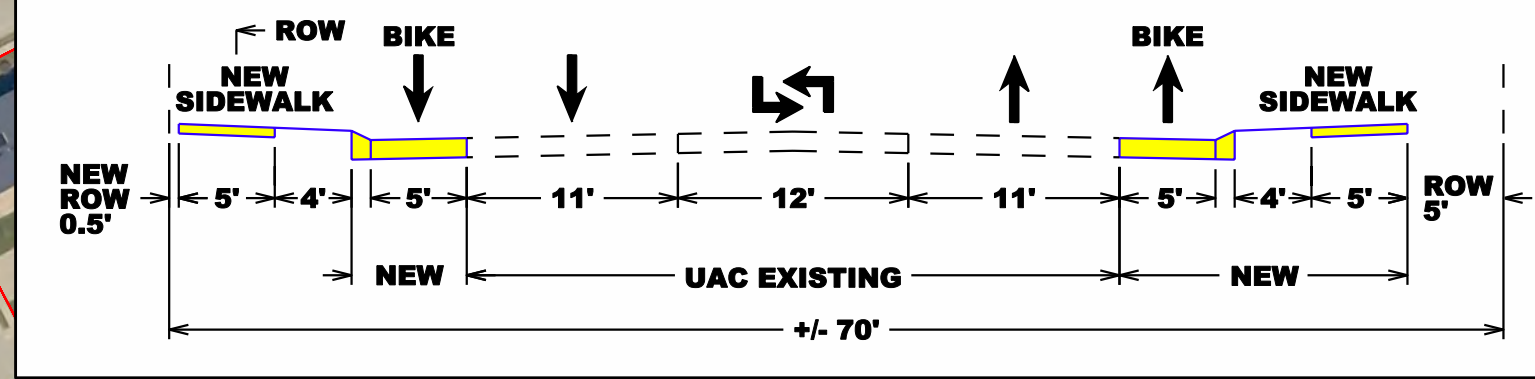
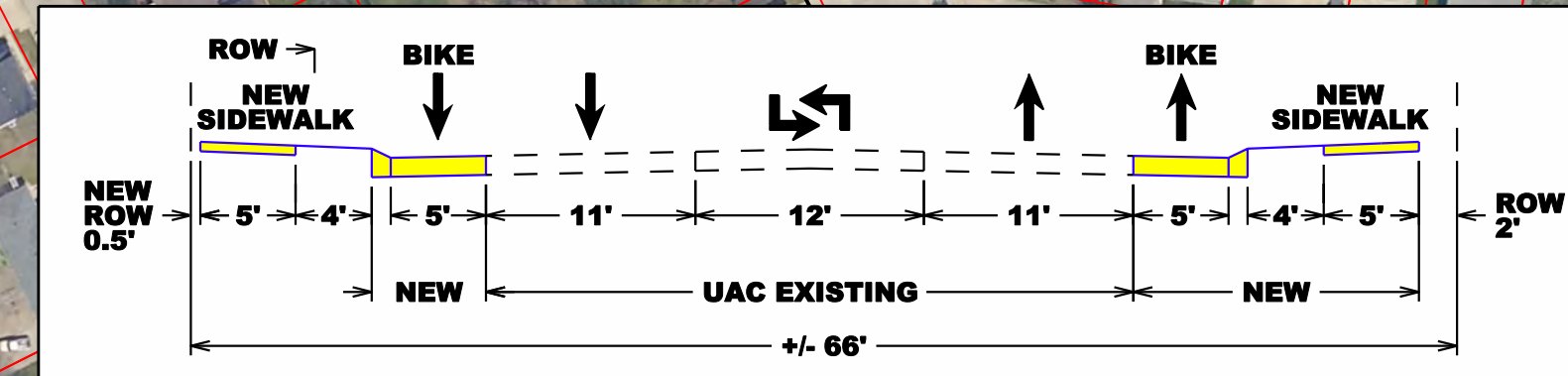
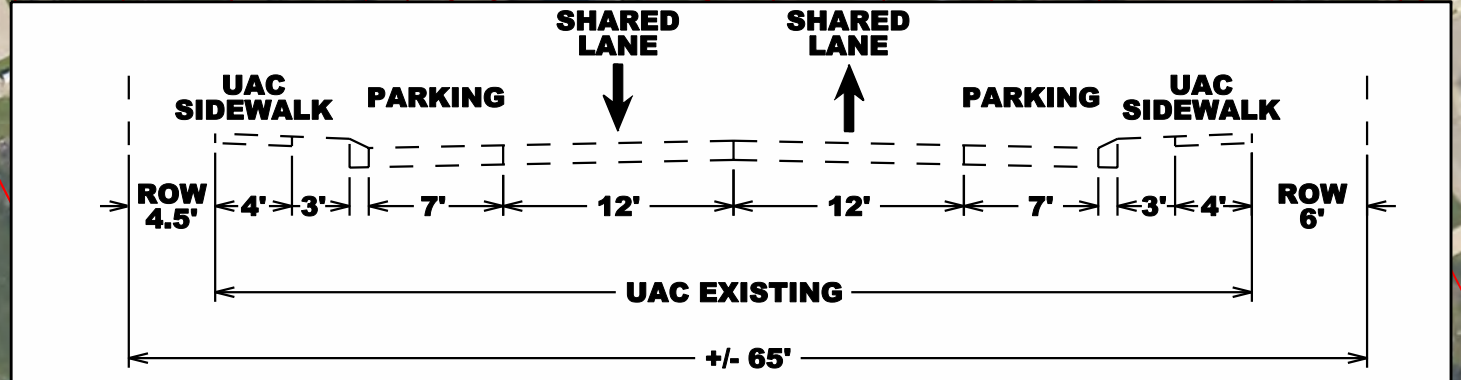
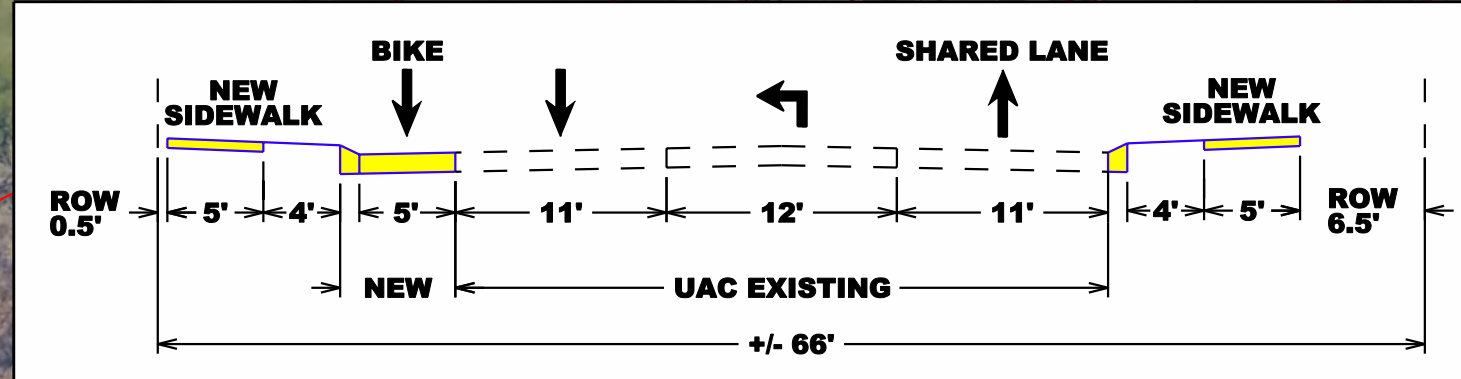


- LEGEND**
- PROPOSED PAVEMENT
 - PROPOSED RAISED MEDIAN
 - PROPOSED SIDEWALK
 - PROPOSED TEMPLATE CORRECTION
 - PROPOSED PAVEMENT MARKINGS
 - PROPOSED WALL
 - PROPERTY LINE
 - ASBURY CITY LIMITS
 - PROPOSED R.O.W. ACQUISITION
 - PROPOSED ROAD CLOSURE
 - STUDY INTERSECTION
 - TRAFFIC SIGNAL LOCATION
 - STUDY INTERSECTION STOP SIGN LOCATION
 - EXISTING / FUTURE WALK / BIKE / HIKE ROUTE
 - POTENTIAL EXISTING / FUTURE WALK / BIKE / HIKE ROUTE (ALTERNATE ROUTE IDENTIFIED BY TRI-STATE TRAIL VISION)



Sources:
1. Aerial Photography - City of Dubuque, 2006
2. Concept - HDR & IIV, October 2009
3. Property Parcel - City of Dubuque, 2008

PRELIMINARY PLAN
NOT FINAL - SUBJECT TO CHANGE

Date
November 2009



ASBURY ROAD

East West Corridor Connectivity Study, Dubuque County, Iowa